GEOLOGICAL CROSS SECTIONS OF BOREHOLES IN DONGARGAON-KASARA BLOCK
DISTRICT: YAVATMAL , MAHARASHTRA

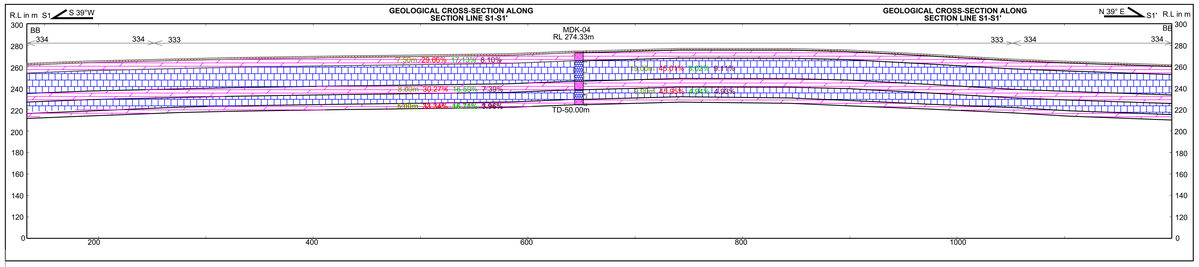

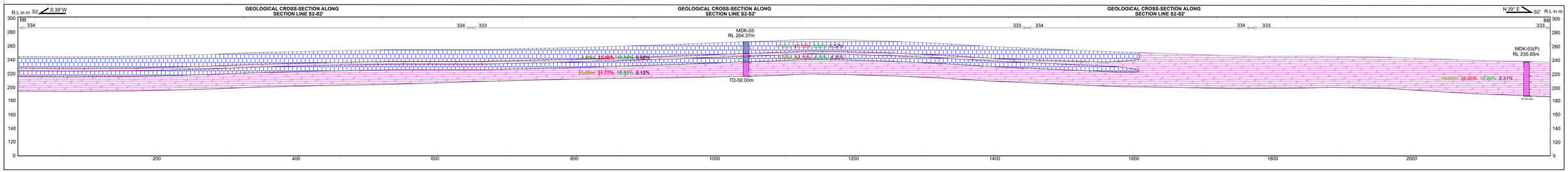

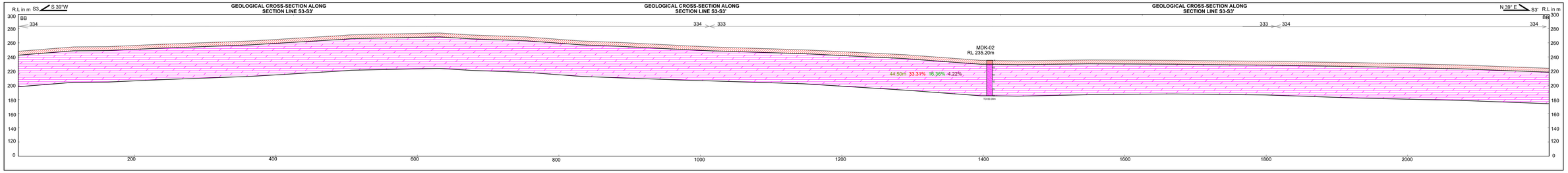

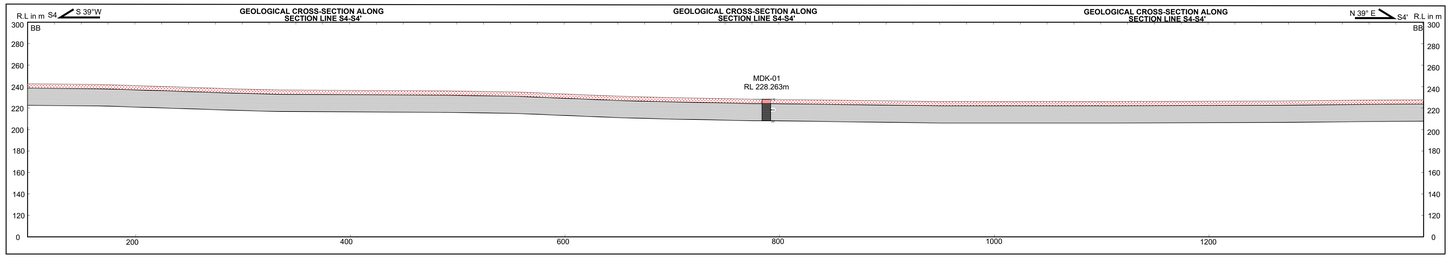

Scale
0 20 40 60 80 100 meters
meters

INDEX

- SOIL
- SANDSTONE
- CEMENT GRADE LIMESTONE
- BENEFICIAL GRADE DOLOMITE

19.00m 45.01% 3.02% 9.11%
Thick.(m) (CaO% MgO% SiO_2%)

MDK-04 — Name of Borehole
RL 274.331m — Reduced Level in meters
TD-50.00m — Total Depth in meters
BB — Block Boundary

MINERAL EXPLORATION AND CONSULTANCY LIMITED
(Formerly Mineral Exploration Corporation Limited)

GEOLOGICAL CROSS SECTIONS
DONGARGAON-KASARA BLOCK
(OVER AN EXTENT OF 6.06 sq.km.)

DISTRICT : YAVATMAL — STATE : MAHARASHTRA

R.F. 1:2000

PREPARED AT : NON-COAL GR CELL, MECL, NAGPUR
Prepared by: Smt. Pooja Singh, Young Professional (Geology)
Checked by: Shri Lakshmanarao Kaddala, Sr. Manager (Geology)
Shri Naveen Kumar Pala, Dy. GM (Exploration)
Approved by: Shri Shrikant Sharma, HoD (Exploration)

MECL/EXPL./Aug.-2026 — PLATE NO.-VI — 07